

**Anaheim Union High School District**

**Trustee Areas**

**November 1, 2013**

## Considerations in Trustee Areas

» Each area shall contain a nearly equal number of inhabitants



» Drawn to comply with the Federal Voting Rights Act



» Compact and contiguous, as much as possible



» Respect communities of interest, as much as possible



» Follow man-made and natural geographic features, as much as possible



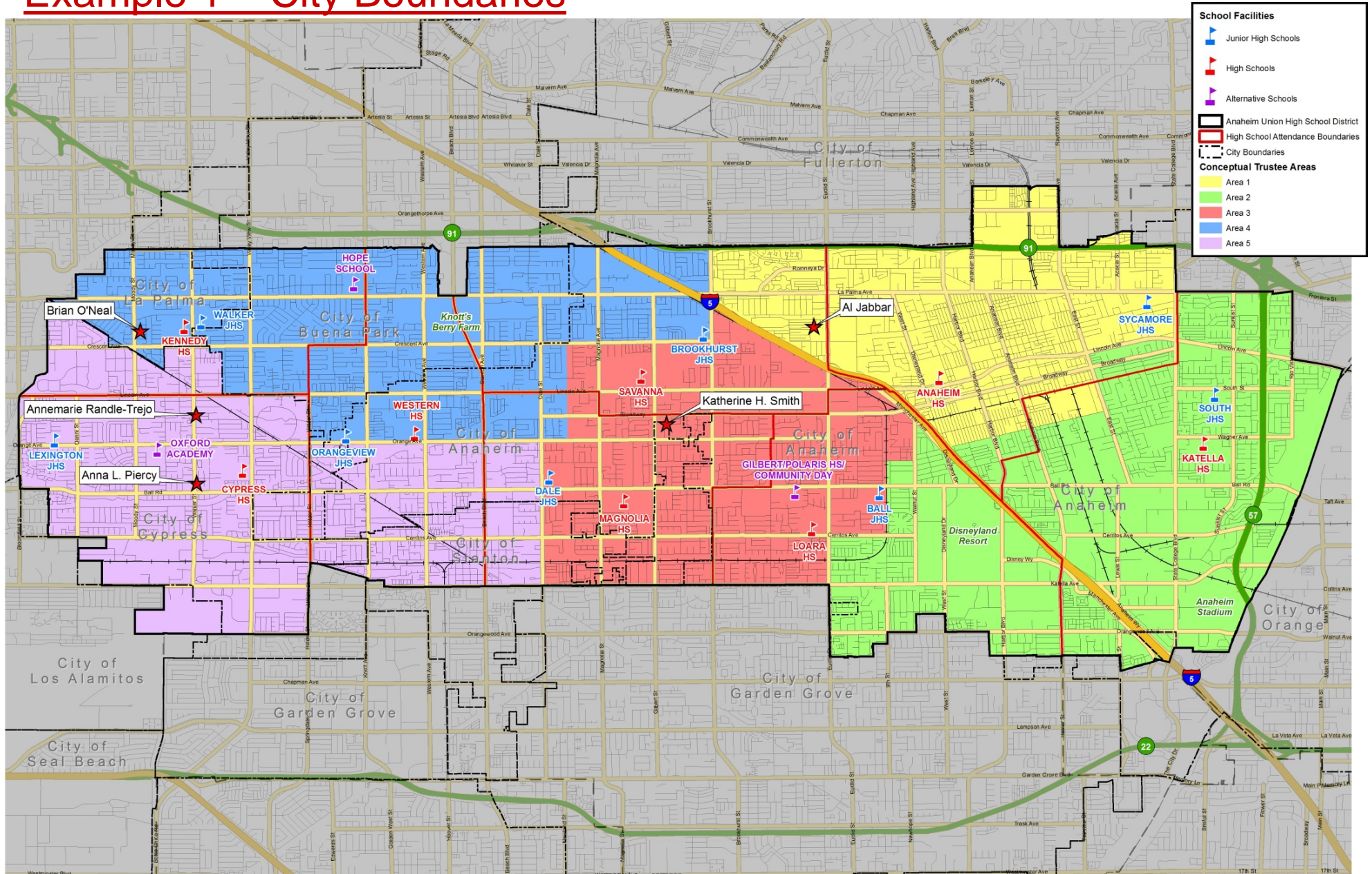
» Respect incumbency as much as possible



» Other local considerations (i.e., attendance boundaries, feeder districts)



# Example 1 – City Boundaries



**School Facilities**

- Junior High Schools
- High Schools
- Alternative Schools

**Administrative Boundaries**

- Anaheim Union High School District
- High School Attendance Boundaries
- City Boundaries

**Conceptual Trustee Areas**

- Area 1
- Area 2
- Area 3
- Area 4
- Area 5



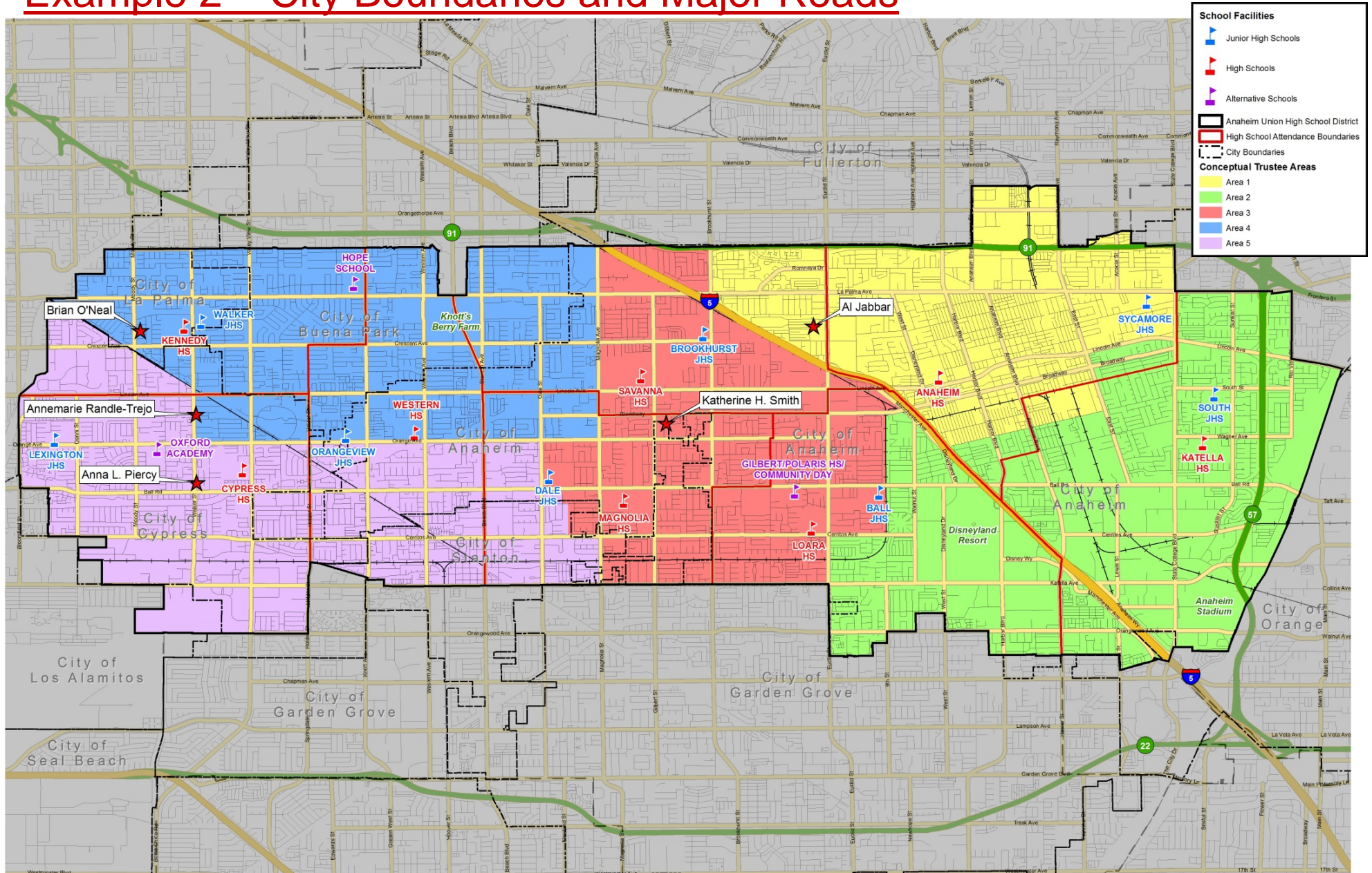
## Example 1 - Summary

Population Variance: 1.83%

Majority-Minority Latino Area by CVAP: Area 1 (52.32%)

	Area 1	Area 2	Area 3	Area 4	Area 5
<b>Communities</b>	Anaheim	Anaheim	Anaheim	Anaheim	Anaheim
		Garden Grove	Garden Grove	Buena Park	Buena Park
		Orange	Stanton	Cypress	Cypress
			Unincorporated County	La Palma	Los Alamitos
					Stanton
<b>Boundaries</b>	Brookhurst JHS	Ball JHS	Ball JHS	Brookhurst JHS	Dale JHS
	South JHS	South JHS	Brookhurst JHS	Dale JHS	Lexington JHS
	Sycamore JHS	Sycamore JHS	Dale JHS	Orangeview JHS	Orangeview JHS
	Anaheim HS	Anaheim HS	Loara HS	Walker JHS	Walker JHS
	Savanna HS	Katella HS	Magnolia HS	Kennedy HS	Cypress HS
	Katella HS	Loara HS	Savanna HS	Magnolia HS	Kennedy HS
				Savanna HS	Magnolia HS
				Western HS	Western HS
<b>School Facilities</b>	Sycamore JHS	South JHS	Ball JHS	Brookhurst JHS	Lexington JHS
	Anaheim HS	Katella HS	Dale JHS	Orangeview JHS	Cypress HS
			Loara HS	Walker JHS	Oxford Academy
			Magnolia HS	Kennedy HS	
			Savanna HS	Western HS	
			Gilbert/Polaris/CDS	Hope School	

# Example 2 – City Boundaries and Major Roads





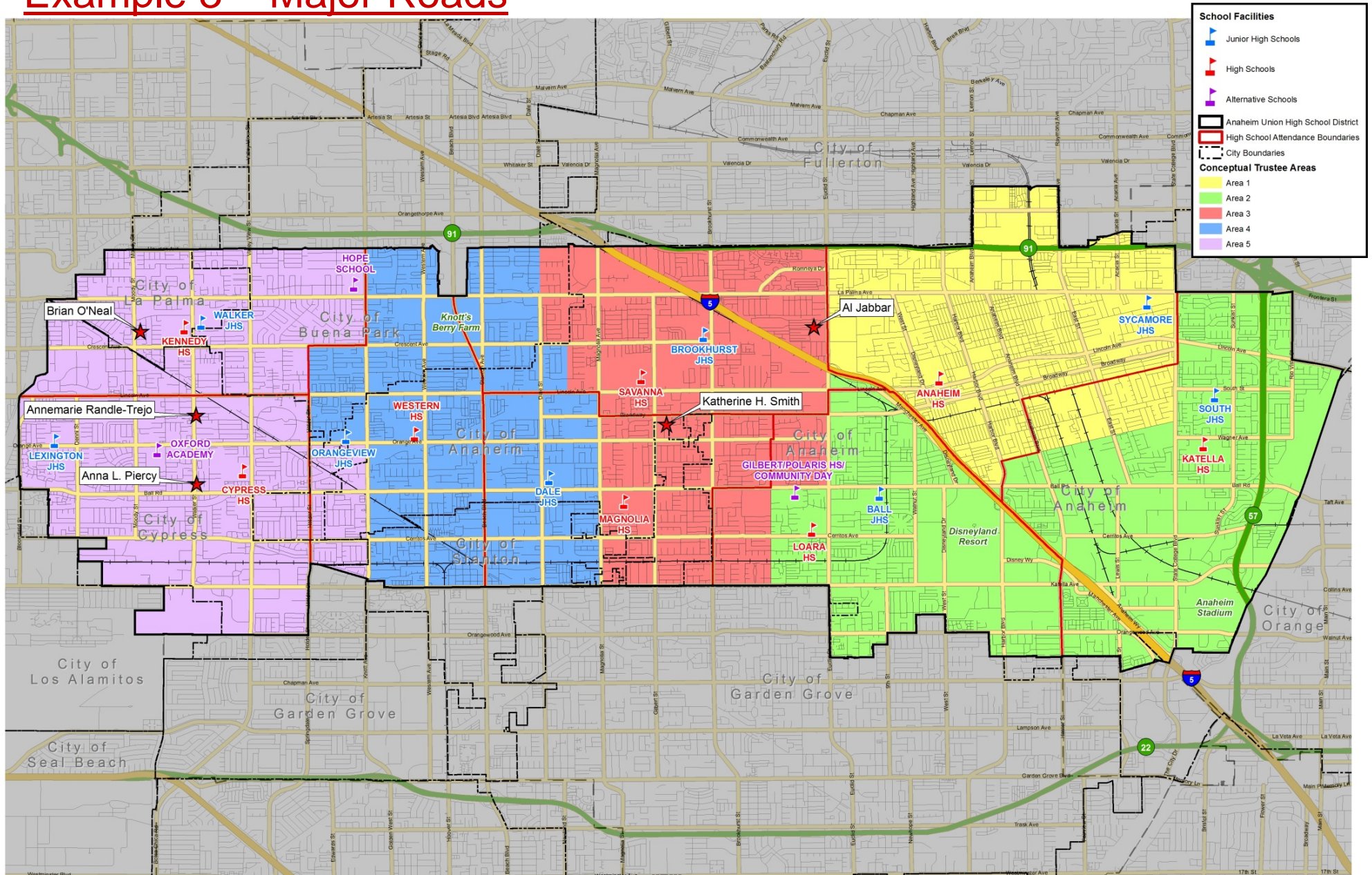
## Example 2 - Summary

Population Variance: 1.80%

Majority-Minority Latino Area by CVAP: Area 1 (52.32%)

	Area 1	Area 2	Area 3	Area 4	Area 5
<b>Communities</b>	Anaheim	Anaheim	Anaheim	Anaheim	Anaheim
		Garden Grove	Garden Grove	Buena Park	Buena Park
		Orange	Stanton	Cypress	Cypress
			Unincorporated County	La Palma	La Palma
					Los Alamitos
					Stanton
					Unincorporated County
	<b>Boundaries</b>	Brookhurst JHS	Ball JHS	Ball JHS	Brookhurst JHS
South JHS		South JHS	Brookhurst JHS	Dale JHS	Lexington JHS
Sycamore JHS		Sycamore JHS	Dale JHS	Lexington JHS	Orangeview JHS
Anaheim HS		Anaheim HS	Loara HS	Orangeview JHS	Walker JHS
Savanna HS		Katella HS	Magnolia HS	Walker JHS	Cypress HS
Katella HS		Loara HS	Savanna HS	Kennedy HS	Kennedy HS
				Magnolia HS	Magnolia HS
				Savanna HS	Western HS
				Western HS	
<b>School Facilities</b>	Sycamore JHS	South JHS	Ball JHS	Orangeview JHS	Lexington JHS
	Anaheim HS	Katella HS	Dale JHS	Walker JHS	Cypress HS
			Brookhurst JHS	Kennedy HS	Oxford Academy
			Loara HS	Western HS	
			Magnolia HS	Hope School	
			Savanna HS		
			Gilbert/Polaris/CDS		

# Example 3 – Major Roads





## Example 3 - Summary

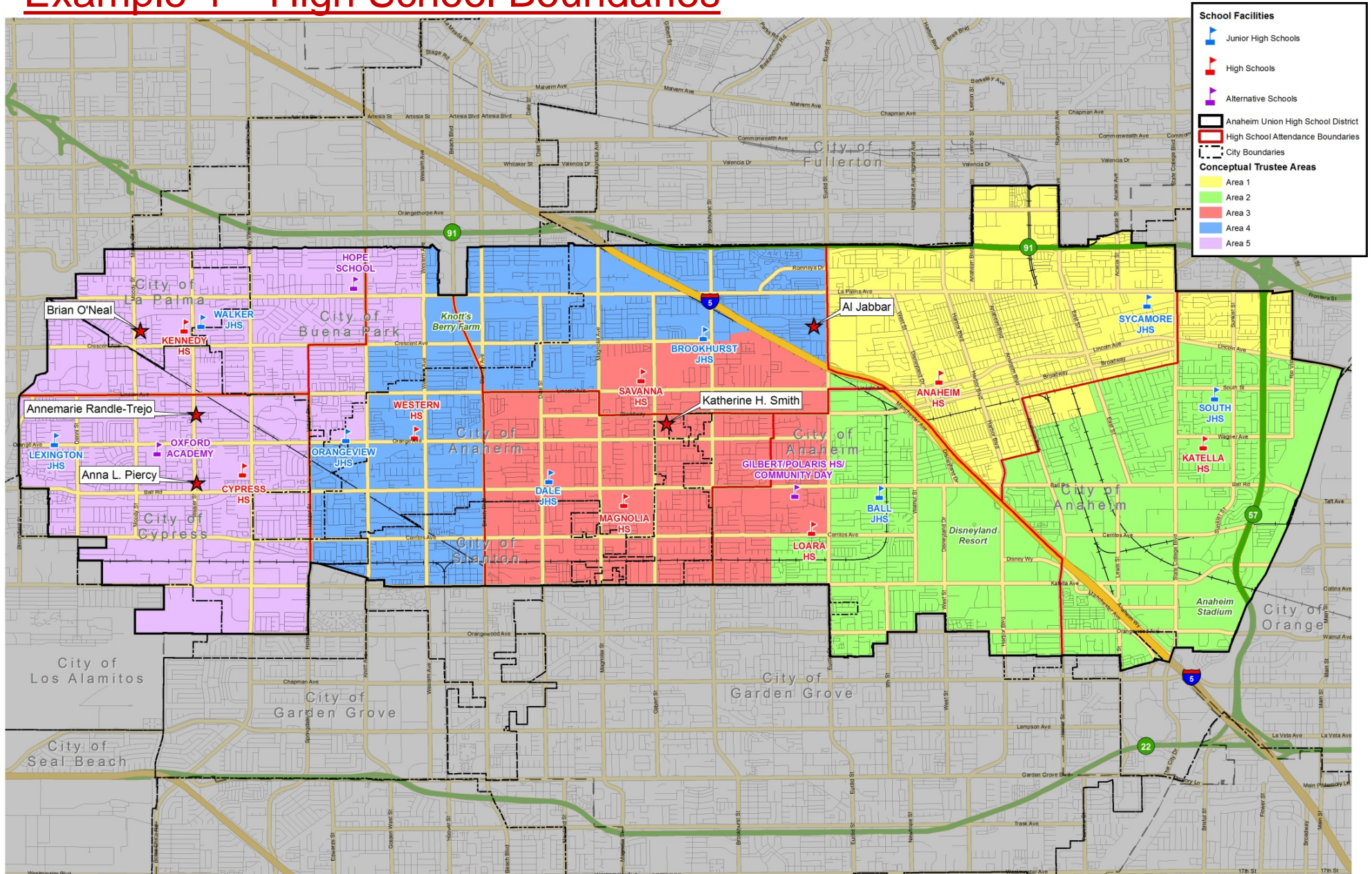
Population Variance: 3.30%

Majority-Minority Latino Area by CVAP: Area 1 (55.42%)

	Area 1	Area 2	Area 3	Area 4	Area 5
<b>Communities</b>	Anaheim	Anaheim	Anaheim	Anaheim	Anaheim
		Garden Grove	Buena Park	Buena Park	Buena Park
		Orange	Garden Grove	Stanton	Cypress
			Stanton	Unincorporated County	La Palma
			Unincorporated County		Los Alamitos
					Stanton
<b>Boundaries</b>	South JHS	Ball JHS	Ball JHS	Brookhurst JHS	Lexington JHS
	Sycamore JHS	Brookhurst JHS	Dale JHS	Dale JHS	Orangeview JHS
	Anaheim HS	South JHS	Brookhurst JHS	Orangeview JHS	Walker JHS
	Katella HS	Sycamore JHS	Loara HS	Magnolia HS	Cypress HS
		Katella HS	Magnolia HS	Savanna HS	Kennedy HS
		Loara HS	Savanna HS	Western HS	Western HS
<b>School Facilities</b>	Sycamore JHS	Ball JHS	Brookhurst JHS	Dale JHS	Lexington JHS
	Anaheim HS	South JHS	Magnolia HS	Orangeview JHS	Walker JHS
		Katella HS	Savanna HS	Western HS	Cypress HS
		Loara HS			Kennedy HS
		Gilbert/Polaris/CDS			Hope School



# Example 4 – High School Boundaries



## Example 4 - Summary

Population Variance: 2.98%

Majority-Minority Latino Area by CVAP: Area 1 (53.62%)

	Area 1	Area 2	Area 3	Area 4	Area 5
<b>Communities</b>	Anaheim	Anaheim	Anaheim	Anaheim	Anaheim
		Garden Grove	Garden Grove	Buena Park	Buena Park
		Orange	Stanton	Cypress	Cypress
			Unincorporated County	Stanton	La Palma
					Los Alamitos
<b>Boundaries</b>	South JHS	Ball JHS	Ball JHS	Brookhurst JHS	Lexington JHS
	Sycamore JHS	Brookhurst JHS	Brookhurst JHS	Dale JHS	Orangeview JHS
	Anaheim HS	South JHS	Dale JHS	Orangeview JHS	Walker JHS
	Katella HS	Katella HS	Loara HS	Savanna HS	Cypress HS
		Loara HS	Magnolia HS	Western HS	Kennedy HS
			Savanna HS		Western HS
<b>School Facilities</b>	Sycamore JHS	Ball JHS	Dale JHS	Brookhurst JHS	Lexington JHS
	Anaheim HS	South JHS	Loara HS	Western HS	Orangeview JHS
		Katella HS	Magnolia HS		Walker JHS
			Savanna HS		Cypress HS
			Gilbert/Polaris/CDS		Kennedy HS



## Trustee Area Implementation Timeline

<b>Date</b>	<b>Activity(ies)</b>
September 19, 2013	First reading on change to Board policy on election method
October 10, 2013	Second reading and consideration of change to Board policy on election method Review criteria/considerations and initial trustee area map examples
November 1, 2013	Board study session to review and revise boundary scenarios
November 7, 2013	Board considers boundary scenarios for community input process
November 18, 2013	Community input meeting on boundary scenarios at Cypress High School (6:00 – 7:30 p.m.)
November 19, 2013	Community input meeting on boundary scenarios at Savanna High School (6:00 – 7:30 p.m.)
November 20, 2013	Community input meeting on boundary scenarios at Katella High School (6:00 – 7:30 p.m.)
December 12, 2013	Public hearing on boundary scenarios Update on community input process

## Trustee Area Implementation Timeline (Continued)

Date	Activity(ies)
Prior to December 20, 2013	Request feedback on waiver application from bargaining units, parent organizations and other stakeholder groups
January 9, 2014 <i>(Pending Board approval of 2014 meeting schedule)</i>	Board considers resolution to change election method Board considers adoption of boundary map Public hearing on waiver application Board considers waiver application
<i>March 2014</i>	<i>State Board of Education considers waiver application</i>
July 2014	Candidate filing period begins
November 4, 2014	First election utilizing by-trustee area method of election