

Anaheim Union High School District

Trustee Areas

November 7, 2013

Considerations in Trustee Areas

» Each area shall contain a nearly equal number of inhabitants



» Drawn to comply with the Federal Voting Rights Act



» Compact and contiguous, as much as possible



» Respect communities of interest, as much as possible



» Follow man-made and natural geographic features, as much as possible



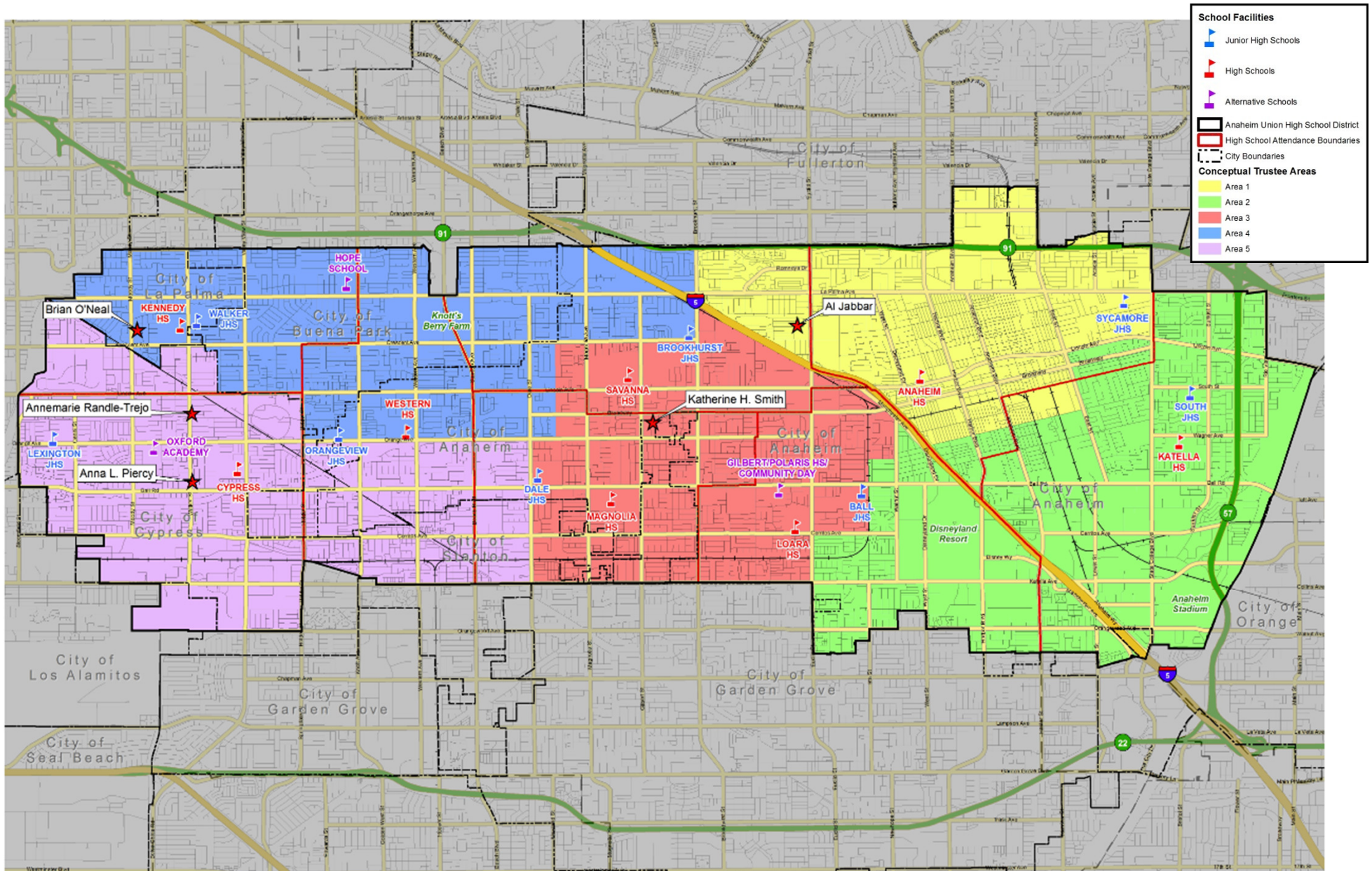
» Respect incumbency as much as possible



» Other local considerations (i.e., attendance boundaries, feeder districts)



Scenario 1 – City Boundaries (Formerly Example 1)



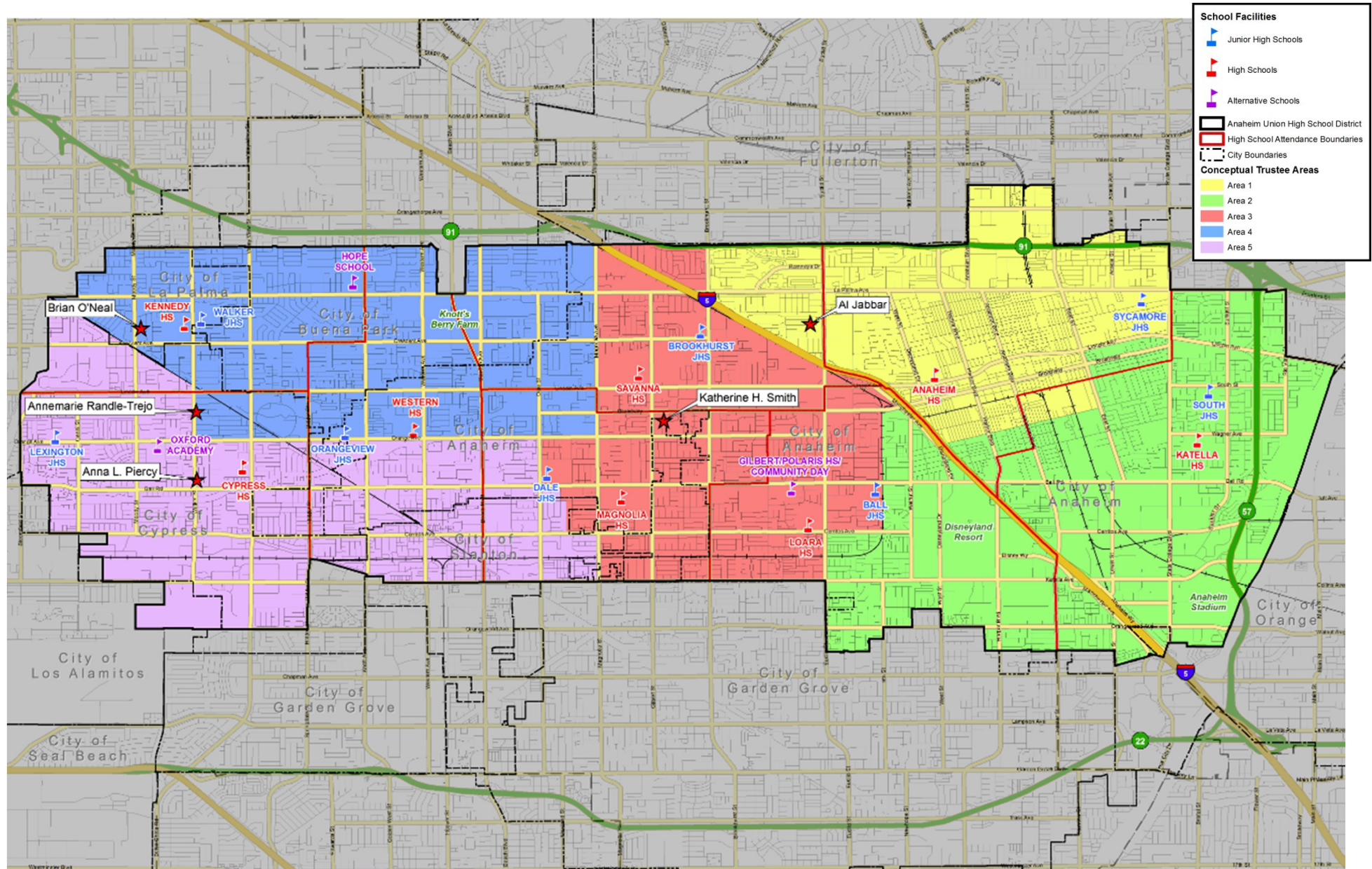
Scenario 1 – Summary

Population Variance: 1.83%

Majority-Minority Latino Area by CVAP: Area 1 (52.32%)

	Area 1	Area 2	Area 3	Area 4	Area 5
Communities	Anaheim	Anaheim	Anaheim	Anaheim	Anaheim
		Garden Grove	Garden Grove	Buena Park	Buena Park
		Orange	Stanton	Cypress	Cypress
			Unincorporated County	La Palma	Los Alamitos
					Stanton
Boundaries	Brookhurst JHS	Ball JHS	Ball JHS	Brookhurst JHS	Dale JHS
	South JHS	South JHS	Brookhurst JHS	Dale JHS	Lexington JHS
	Sycamore JHS	Sycamore JHS	Dale JHS	Orangeview JHS	Orangeview JHS
	Anaheim HS	Anaheim HS	Loara HS	Walker JHS	Walker JHS
	Savanna HS	Katella HS	Magnolia HS	Kennedy HS	Cypress HS
	Katella HS	Loara HS	Savanna HS	Magnolia HS	Kennedy HS
				Savanna HS	Magnolia HS
				Western HS	Western HS
School Facilities	Sycamore JHS	South JHS	Ball JHS	Brookhurst JHS	Lexington JHS
	Anaheim HS	Katella HS	Dale JHS	Orangeview JHS	Cypress HS
			Loara HS	Walker JHS	Oxford Academy
			Magnolia HS	Kennedy HS	
			Savanna HS	Western HS	
			Gilbert/Polaris/CDS	Hope School	

Scenario 2 – City Boundaries and Major Roads (Formerly Example 2)



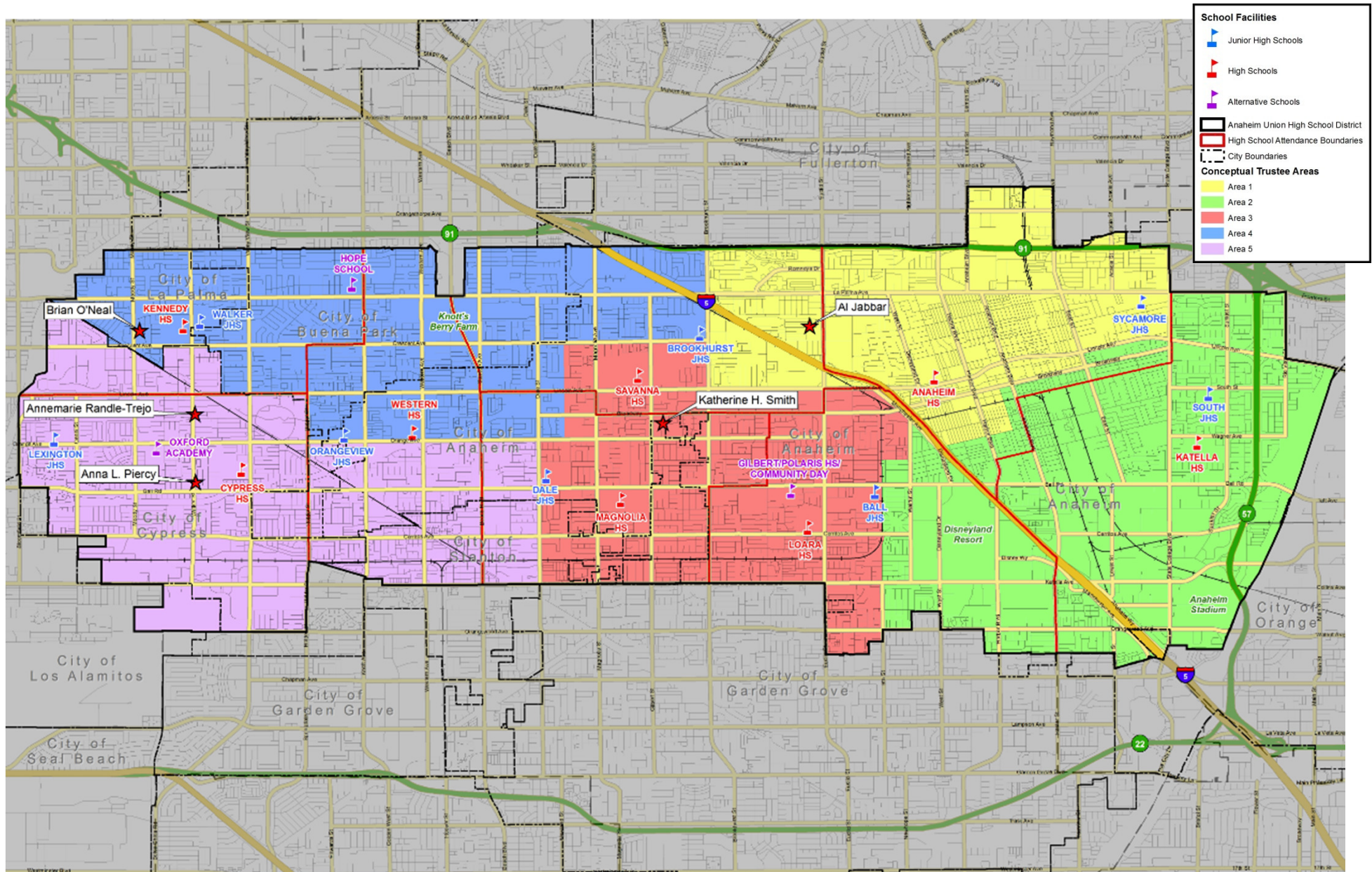
Scenario 2 – Summary

Population Variance: 1.80%

Majority-Minority Latino Area by CVAP: Area 1 (52.32%)

	Area 1	Area 2	Area 3	Area 4	Area 5
Communities	Anaheim	Anaheim	Anaheim	Anaheim	Anaheim
		Garden Grove	Garden Grove	Buena Park	Buena Park
		Orange	Stanton	Cypress	Cypress
			Unincorporated County	La Palma	La Palma
					Los Alamitos
					Stanton
					Unincorporated County
Boundaries	Brookhurst JHS	Ball JHS	Ball JHS	Brookhurst JHS	Dale JHS
	South JHS	South JHS	Brookhurst JHS	Dale JHS	Lexington JHS
	Sycamore JHS	Sycamore JHS	Dale JHS	Lexington JHS	Orangeview JHS
	Anaheim HS	Anaheim HS	Loara HS	Orangeview JHS	Walker JHS
	Savanna HS	Katella HS	Magnolia HS	Walker JHS	Cypress HS
	Katella HS	Loara HS	Savanna HS	Kennedy HS	Kennedy HS
				Magnolia HS	Magnolia HS
				Savanna HS	Western HS
				Western HS	
School Facilities	Sycamore JHS	South JHS	Ball JHS	Orangeview JHS	Lexington JHS
	Anaheim HS	Katella HS	Dale JHS	Walker JHS	Cypress HS
			Brookhurst JHS	Kennedy HS	Oxford Academy
			Loara HS	Western HS	
			Magnolia HS	Hope School	
			Savanna HS		
			Gilbert/Polaris/CDS		

Scenario 3 – City Boundaries (Formerly Example 5)



Scenario 3 – Summary

Population Variance: 2.09%

Majority-Minority Latino Area by CVAP: Area 1 (51.16%)

	Area 1	Area 2	Area 3	Area 4	Area 5
Communities	Anaheim	Anaheim	Anaheim	Anaheim	Anaheim
		Orange	Garden Grove	Buena Park	Buena Park
			Stanton	Cypress	Cypress
			Unincorporated County	La Palma	Los Alamitos
					Stanton
Boundaries	Brookhurst JHS	Ball JHS	Ball JHS	Brookhurst JHS	Dale JHS
	South JHS	South JHS	Brookhurst JHS	Dale JHS	Lexington JHS
	Sycamore JHS	Sycamore JHS	Dale JHS	Orangeview JHS	Orangeview JHS
	Anaheim HS	Anaheim HS	Loara HS	Walker JHS	Walker JHS
	Savanna HS	Katella HS	Magnolia HS	Kennedy HS	Cypress HS
		Loara HS	Savanna HS	Magnolia HS	Kennedy HS
				Savanna HS	Magnolia HS
				Western HS	Western HS
School Facilities	Sycamore JHS	South JHS	Ball JHS	Brookhurst JHS	Lexington JHS
	Anaheim HS	Katella HS	Dale JHS	Orangeview JHS	Cypress HS
			Loara HS	Walker JHS	Oxford Academy
			Magnolia HS	Kennedy HS	
			Savanna HS	Western HS	
			Gilbert/Polaris/CDS	Hope School	

Trustee Area Implementation Timeline

Date	Activity(ies)
September 19, 2013	First reading on change to Board policy on election method
October 10, 2013	Second reading and consideration of change to Board policy on election method Review criteria/considerations and initial trustee area map examples
November 1, 2013	Board study session to review and revise boundary scenarios
November 7, 2013	Board considers boundary scenarios for community input process
November 18, 2013	Community input meeting on boundary scenarios at Cypress High School (6:00 – 7:30 p.m.)
November 19, 2013	Community input meeting on boundary scenarios at Savanna High School (6:00 – 7:30 p.m.)
November 20, 2013	Community input meeting on boundary scenarios at Katella High School (6:00 – 7:30 p.m.)
December 12, 2013	Public hearing on boundary scenarios Update on community input process

Trustee Area Implementation Timeline (Continued)

Date	Activity(ies)
Prior to December 20, 2013	Request feedback on waiver application from bargaining units, parent organizations and other stakeholder groups
January 9, 2014 <i>(Pending Board approval of 2014 meeting schedule)</i>	Board considers resolution to change election method Board considers adoption of boundary map Public hearing on waiver application Board considers waiver application
<i>March 2014</i>	<i>State Board of Education considers waiver application</i>
July 2014	Candidate filing period begins
November 4, 2014	First election utilizing by-trustee area method of election