

Anaheim Union High School District

Trustee Areas
January 9, 2014

Considerations in Trustee Areas

» Each area shall contain a nearly equal number of inhabitants



» Drawn to comply with the Federal Voting Rights Act



» Compact and contiguous, as much as possible



» Respect communities of interest, as much as possible



» Follow man-made and natural geographic features, as much as possible



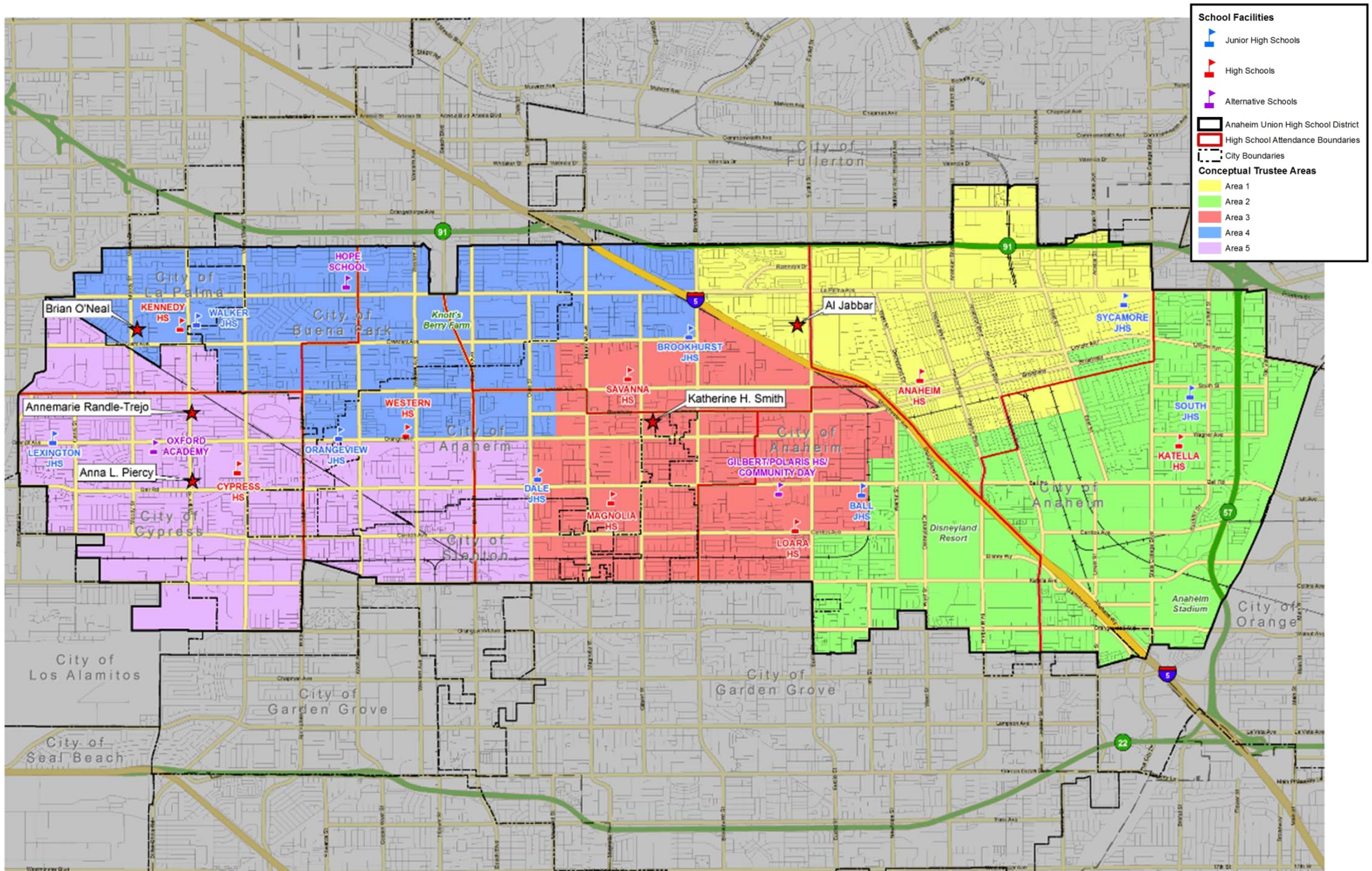
» Respect incumbency as much as possible



» Other local considerations (i.e., attendance boundaries, feeder districts)



Scenario 1 – City Boundaries



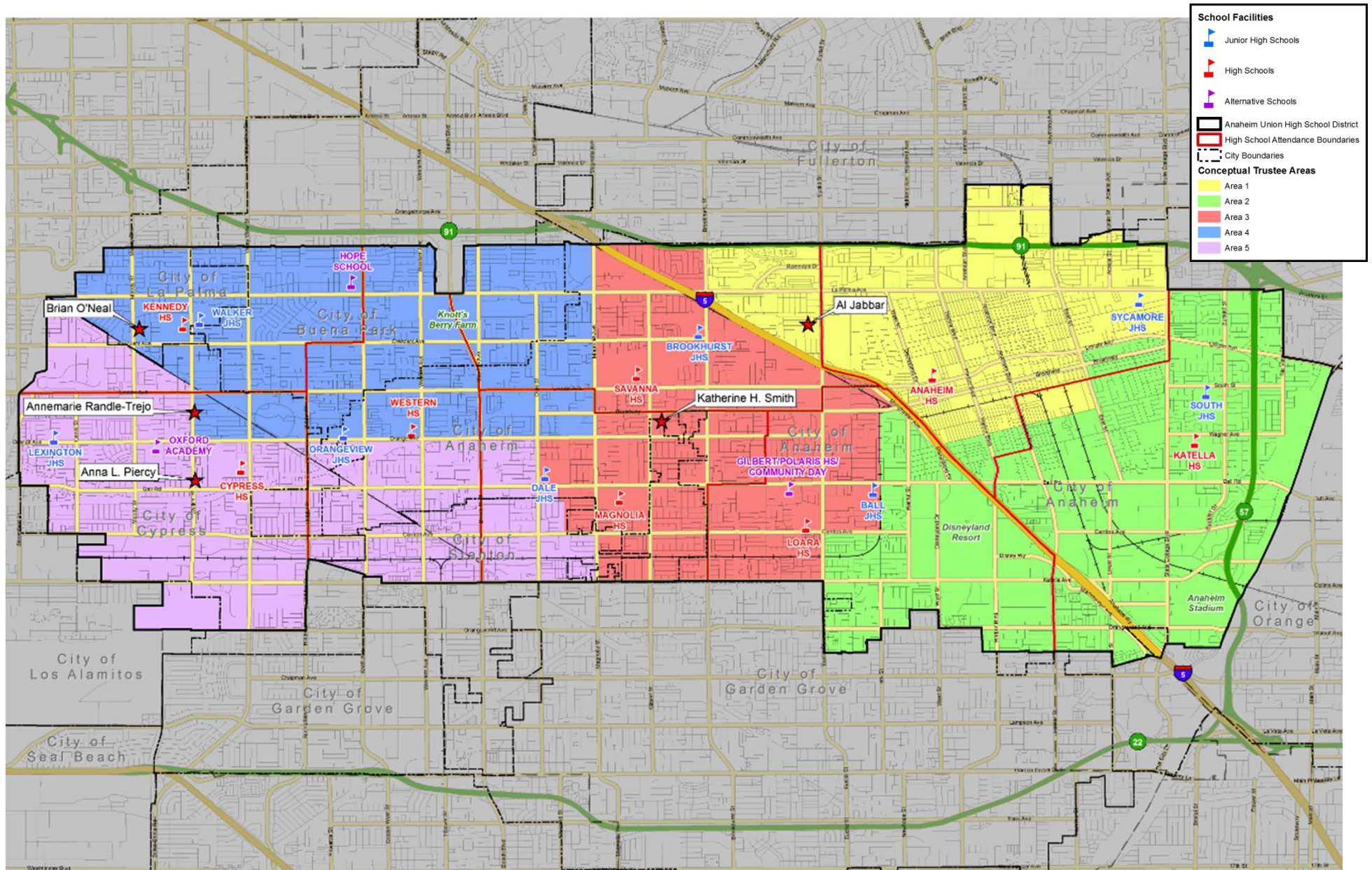
Scenario 1 – Summary

Population Variance: 1.83%

Majority-Minority Latino Area by CVAP: Area 1 (52.32%)

	Area 1	Area 2	Area 3	Area 4	Area 5
Communities	Anaheim	Anaheim	Anaheim	Anaheim	Anaheim
		Garden Grove	Garden Grove	Buena Park	Buena Park
		Orange	Stanton	Cypress	Cypress
			Unincorporated County	La Palma	Los Alamitos
					Stanton
Boundaries	Brookhurst JHS	Ball JHS	Ball JHS	Brookhurst JHS	Dale JHS
	South JHS	South JHS	Brookhurst JHS	Dale JHS	Lexington JHS
	Sycamore JHS	Sycamore JHS	Dale JHS	Orangeview JHS	Orangeview JHS
	Anaheim HS	Anaheim HS	Loara HS	Walker JHS	Walker JHS
	Savanna HS	Katella HS	Magnolia HS	Kennedy HS	Cypress HS
	Katella HS	Loara HS	Savanna HS	Magnolia HS	Kennedy HS
				Savanna HS	Magnolia HS
				Western HS	Western HS
School Facilities	Sycamore JHS	South JHS	Ball JHS	Brookhurst JHS	Lexington JHS
	Anaheim HS	Katella HS	Dale JHS	Orangeview JHS	Cypress HS
			Loara HS	Walker JHS	Oxford Academy
			Magnolia HS	Kennedy HS	
			Savanna HS	Western HS	
			Gilbert/Polaris/CDS	Hope School	

Scenario 2 – City Boundaries and Major Roads



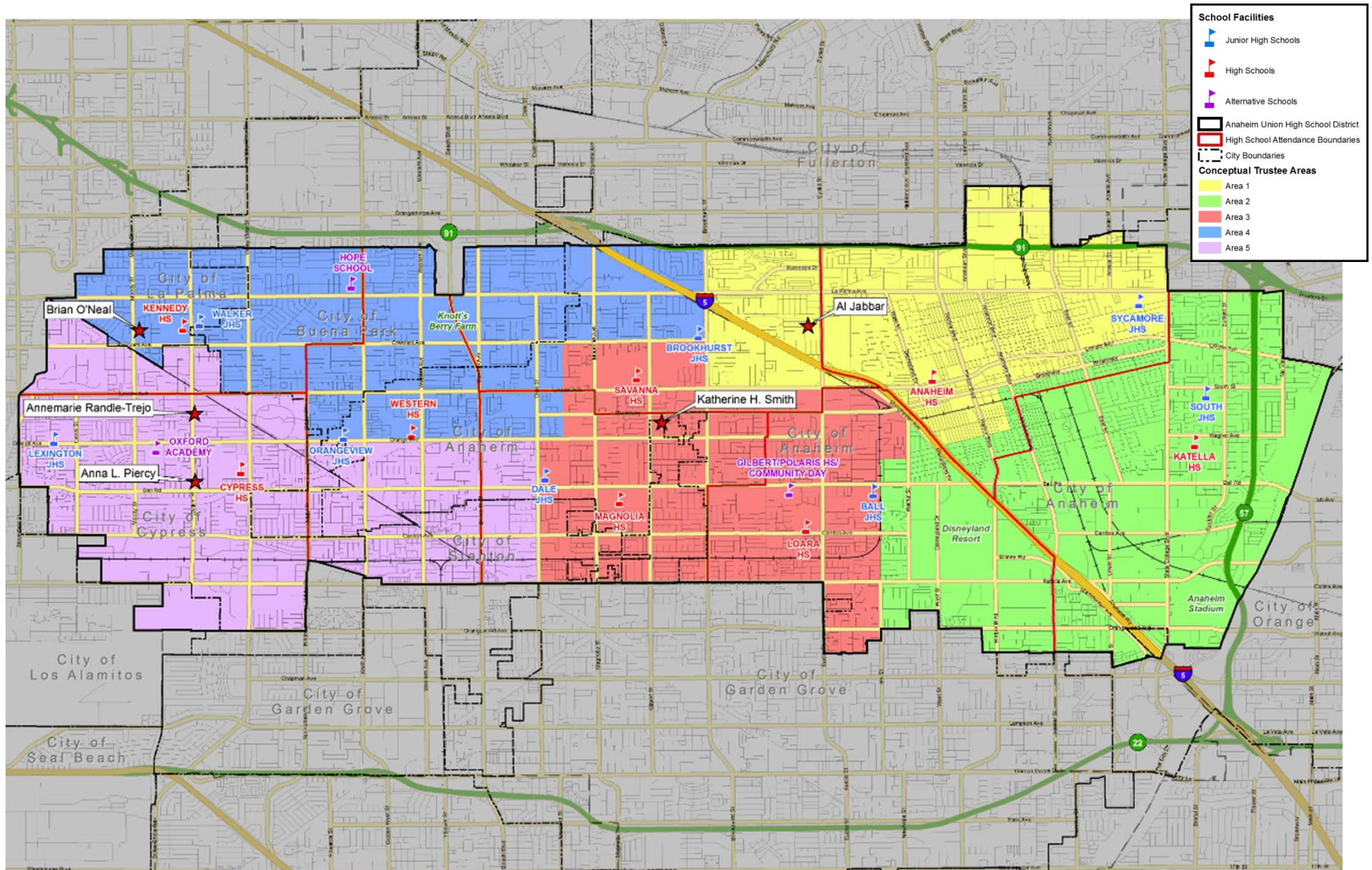
Scenario 2 – Summary

Population Variance: 1.80%

Majority-Minority Latino Area by CVAP: Area 1 (52.32%)

	Area 1	Area 2	Area 3	Area 4	Area 5
Communities	Anaheim	Anaheim	Anaheim	Anaheim	Anaheim
		Garden Grove	Garden Grove	Buena Park	Buena Park
		Orange	Stanton	Cypress	Cypress
			Unincorporated County	La Palma	La Palma
					Los Alamitos
					Stanton
					Unincorporated County
	Boundaries	Brookhurst JHS	Ball JHS	Ball JHS	Brookhurst JHS
South JHS		South JHS	Brookhurst JHS	Dale JHS	Lexington JHS
Sycamore JHS		Sycamore JHS	Dale JHS	Lexington JHS	Orangeview JHS
Anaheim HS		Anaheim HS	Loara HS	Orangeview JHS	Walker JHS
Savanna HS		Katella HS	Magnolia HS	Walker JHS	Cypress HS
Katella HS		Loara HS	Savanna HS	Kennedy HS	Kennedy HS
				Magnolia HS	Magnolia HS
				Savanna HS	Western HS
				Western HS	
School Facilities	Sycamore JHS	South JHS	Ball JHS	Orangeview JHS	Lexington JHS
	Anaheim HS	Katella HS	Dale JHS	Walker JHS	Cypress HS
			Brookhurst JHS	Kennedy HS	Oxford Academy
			Loara HS	Western HS	
			Magnolia HS	Hope School	
			Savanna HS		
			Gilbert/Polaris/CDS		

Scenario 3 – City Boundaries



School Facilities

- Junior High Schools
- High Schools
- Alternative Schools

Boundaries

- Anaheim Union High School District
- High School Attendance Boundaries
- City Boundaries

Conceptual Trustee Areas

- Area 1
- Area 2
- Area 3
- Area 4
- Area 5

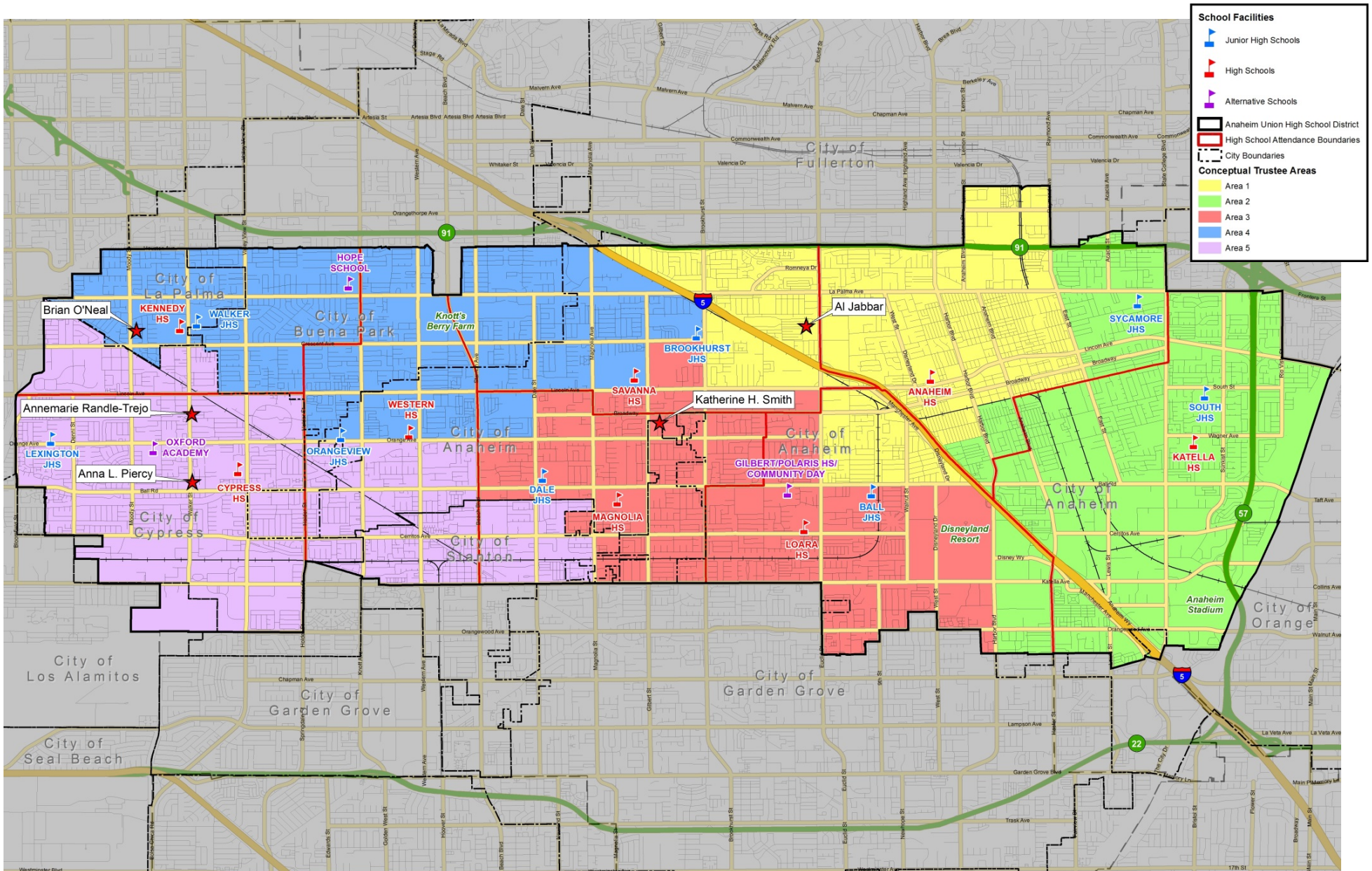
Scenario 3 – Summary

Population Variance: 2.09%

Majority-Minority Latino Area by CVAP: Area 1 (51.16%)

	Area 1	Area 2	Area 3	Area 4	Area 5
Communities	Anaheim	Anaheim	Anaheim	Anaheim	Anaheim
		Orange	Garden Grove	Buena Park	Buena Park
			Stanton	Cypress	Cypress
			Unincorporated County	La Palma	Los Alamitos
					Stanton
Boundaries	Brookhurst JHS	Ball JHS	Ball JHS	Brookhurst JHS	Dale JHS
	South JHS	South JHS	Brookhurst JHS	Dale JHS	Lexington JHS
	Sycamore JHS	Sycamore JHS	Dale JHS	Orangeview JHS	Orangeview JHS
	Anaheim HS	Anaheim HS	Loara HS	Walker JHS	Walker JHS
	Savanna HS	Katella HS	Magnolia HS	Kennedy HS	Cypress HS
		Loara HS	Savanna HS	Magnolia HS	Kennedy HS
				Savanna HS	Magnolia HS
				Western HS	Western HS
School Facilities	Sycamore JHS	South JHS	Ball JHS	Brookhurst JHS	Lexington JHS
	Anaheim HS	Katella HS	Dale JHS	Orangeview JHS	Cypress HS
			Loara HS	Walker JHS	Oxford Academy
			Magnolia HS	Kennedy HS	
			Savanna HS	Western HS	
			Gilbert/Polaris/CDS	Hope School	

Community Input Scenario A



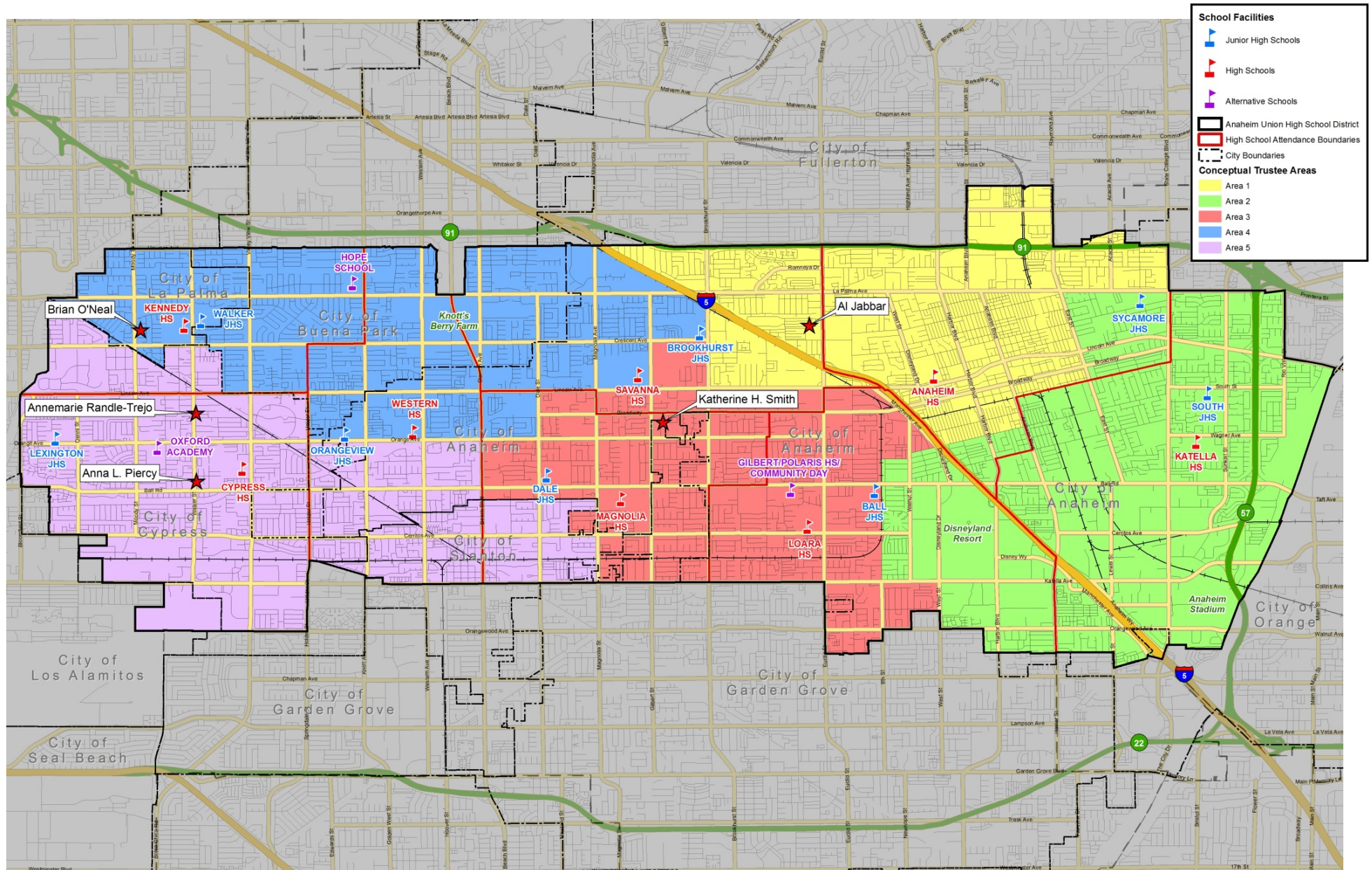
Community Input Scenario A – Summary

Population Variance: 1.58%

Majority-Minority Latino Area by CVAP: None

	Area 1	Area 2	Area 3	Area 4	Area 5
Communities	Anaheim	Anaheim	Anaheim	Anaheim	Anaheim
		Orange	Garden Grove	Buena Park	Buena Park
			Stanton	La Palma	Cypress
			Unincorporated County		Los Alamitos
					Stanton
Boundaries	Ball JHS	Ball JHS	Ball JHS	Brookhurst JHS	Dale JHS
	Brookhurst JHS	South JHS	Brookhurst JHS	Dale JHS	Lexington JHS
	South JHS	Sycamore JHS	Dale JHS	Orangeview JHS	Orangeview JHS
	Sycamore JHS	Anaheim HS	Loara HS	Walker JHS	Walker JHS
	Anaheim HS	Katella HS	Magnolia HS	Kennedy HS	Cypress HS
	Loara HS	Loara HS	Savanna HS	Magnolia HS	Kennedy HS
	Savanna HS			Savanna HS	Magnolia HS
				Western HS	Western HS
School Facilities	Anaheim HS	South JHS	Ball JHS	Brookhurst JHS	Lexington JHS
		Sycamore JHS	Dale JHS	Orangeview JHS	Cypress HS
		Katella HS	Loara HS	Walker JHS	Oxford Academy
			Magnolia HS	Kennedy HS	
			Gilbert/Polaris/CDS	Savanna HS	
				Western HS	
				Hope School	

Community Input Scenario A Revised



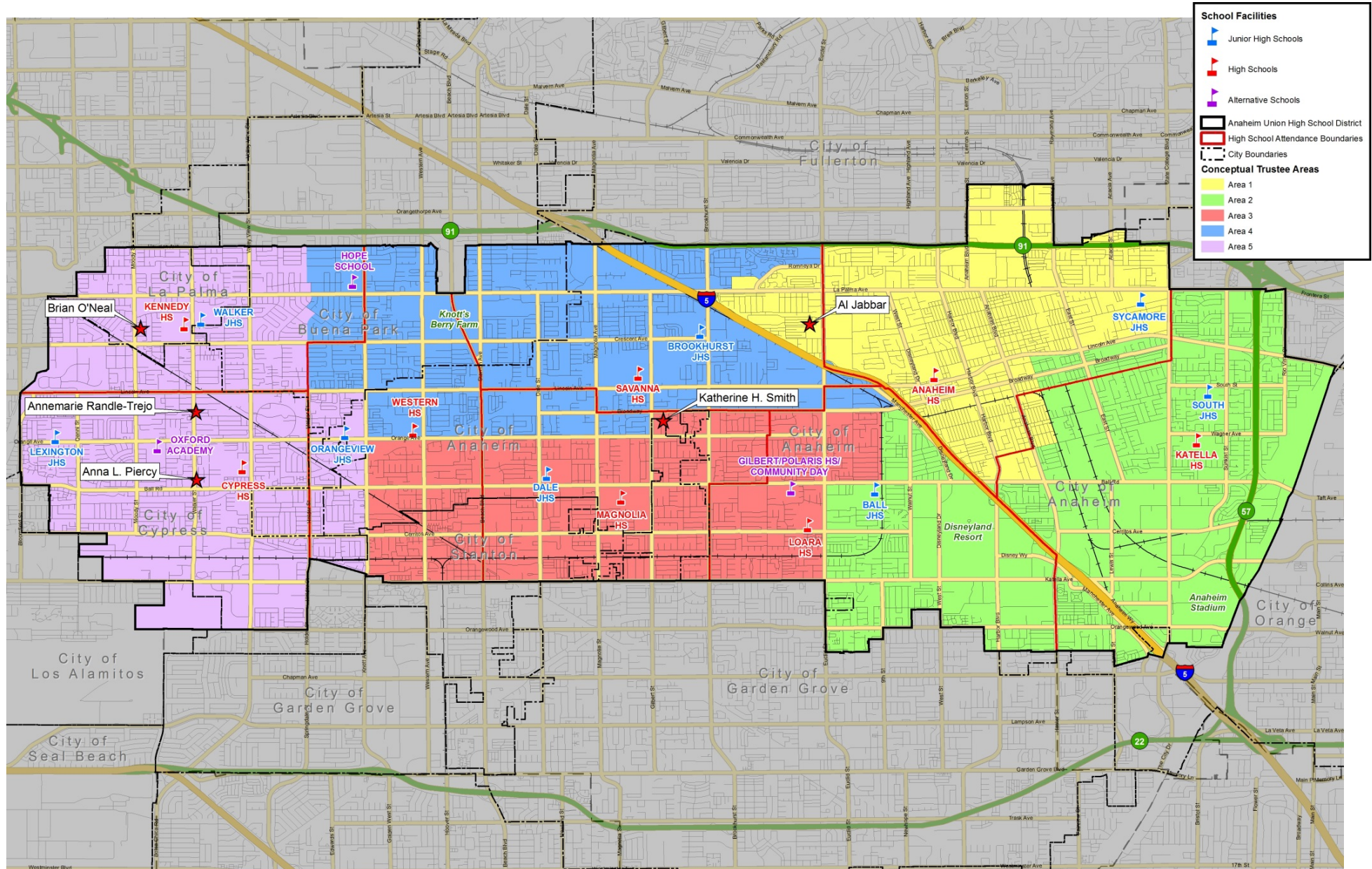
Community Input Scenario A Revised – Summary

Population Variance: 1.58%

Majority-Minority Latino Area by CVAP: Area 1 (50.18%)

	Area 1	Area 2	Area 3	Area 4	Area 5
Communities	Anaheim	Anaheim	Anaheim	Anaheim	Anaheim
		Orange	Garden Grove	Buena Park	Buena Park
			Stanton	La Palma	Cypress
			Unincorporated County		Los Alamitos
					Stanton
Boundaries	Brookhurst JHS	Ball JHS	Ball JHS	Brookhurst JHS	Dale JHS
	South JHS	South JHS	Brookhurst JHS	Dale JHS	Lexington JHS
	Sycamore JHS	Sycamore JHS	Dale JHS	Orangeview JHS	Orangeview JHS
	Anaheim HS	Anaheim HS	Loara HS	Walker JHS	Walker JHS
	Savanna HS	Katella HS	Magnolia HS	Kennedy HS	Cypress HS
		Loara HS	Savanna HS	Magnolia HS	Kennedy HS
				Savanna HS	Magnolia HS
				Western HS	Western HS
School Facilities	Anaheim HS	South JHS	Ball JHS	Brookhurst JHS	Lexington JHS
		Sycamore JHS	Dale JHS	Orangeview JHS	Cypress HS
		Katella HS	Loara HS	Walker JHS	Oxford Academy
			Magnolia HS	Kennedy HS	
			Gilbert/Polaris/CDS	Savanna HS	
				Western HS	
				Hope School	

Community Input Scenario B



Community Input Scenario B – Summary

Population Variance: 4.97%

Majority-Minority Latino Area by CVAP: Area 1 (55.47%)

	Area 1	Area 2	Area 3	Area 4	Area 5
Communities	Anaheim	Anaheim	Anaheim	Anaheim	Anaheim
		Garden Grove	Garden Grove	Buena Park	Buena Park
		Orange	Stanton		Cypress
			Unincorporated County		La Palma
					Los Alamitos
					Stanton
Boundaries	Brookhurst JHS	Ball JHS	Ball JHS	Ball JHS	Lexington JHS
	South JHS	South JHS	Dale JHS	Brookhurst JHS	Orangeview JHS
	Sycamore JHS	Sycamore JHS	Orangeview JHS	Dale JHS	Walker JHS
	Anaheim HS	Anaheim HS	Loara HS	Orangeview JHS	Cypress HS
	Katella HS	Katella HS	Magnolia HS	Sycamore JHS	Kennedy HS
	Savanna HS	Loara HS	Western HS	Walker JHS	Western HS
				Anaheim HS	
				Kennedy HS	
				Loara HS	
				Magnolia HS	
				Savanna HS	
				Western HS	
School Facilities	Sycamore JHS	Ball JHS	Dale JHS	Brookhurst JHS	Lexington JHS
	Anaheim HS	South JHS	Loara HS	Savanna HS	Orangeview JHS
		Katella HS	Magnolia HS	Western HS	Walker JHS
			Gilbert/Polaris/CDS	Hope School	Cypress HS
					Kennedy HS
					Oxford Academy

Next Steps

Date	Activity(ies)
January 9, 2014	Board considers adoption of boundary map Board considers resolution to change election method Public hearing on waiver application Board considers waiver application
<i>March 2014</i>	<i>State Board of Education considers waiver application</i>
July 2014	Candidate filing period begins
November 4, 2014	First election utilizing by-trustee area method of election